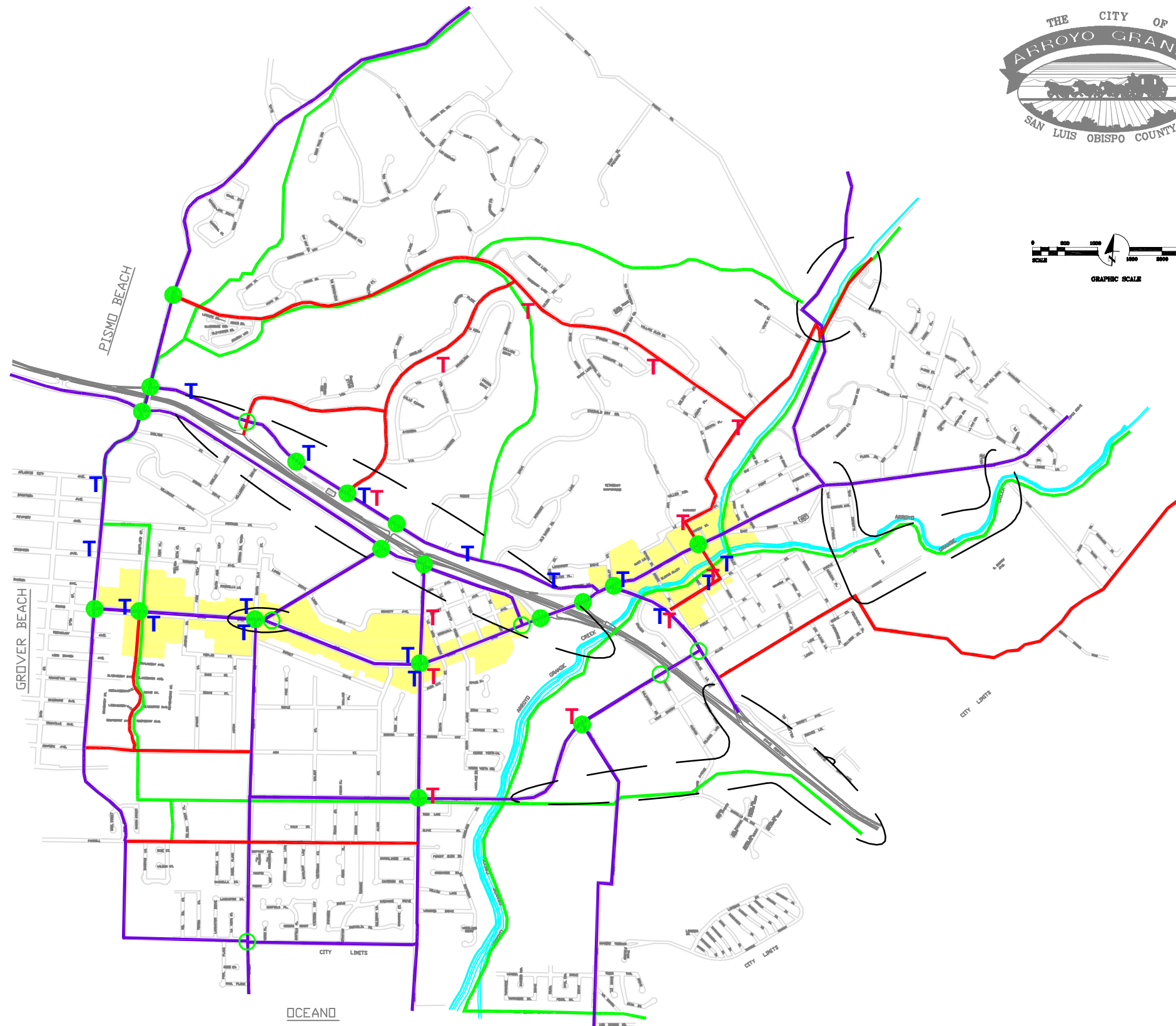
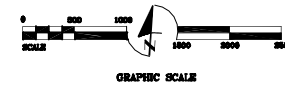

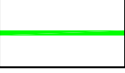


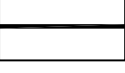






CITY OF ARROYO GRANDE 2001 GENERAL PLAN UPDATE CIRCULATION - MAP 3

• Revised October 9, 2001



-  Pedestrian Area
-  Path/Trail
-  Highway/Arterial
-  Collector
-  Circulation Study Area
-  Signal/Intersection Alternative
-  Proposed Signal/Alternative
-  Priority 1 Transit Stops
-  Priority 2 Transit Stops